

National Parks and Wildlife Service

Conservation Objectives Series

South Dublin Bay and River Tolka Estuary SPA
004024



An Roinn
Ealaíon, Oidhreachta agus Gaeltachta

Department of
Arts, Heritage and the Gaeltacht



**National Parks and Wildlife Service,
Department of Arts, Heritage and the Gaeltacht,**

7 Ely Place, Dublin 2, Ireland.

Web: www.npws.ie

E-mail: nature.conservation@ahg.gov.ie

Citation:

**NPWS (201) Conservation Objectives: South Dublin Bay and River Tolka
Estuary SPA 004024. Version 1. National Parks and Wildlife Service, Department
of Arts, Heritage and the Gaeltacht.**

Series Editor: Rebecca Jeffrey

ISSN 2009-4086

The overall aim of the Habitats Directive is to maintain or restore the favourable conservation status of habitats and species of community interest. These habitats and species are listed in the Habitats and Birds Directives and Special Areas of Conservation and Special Protection Areas are designated to afford protection to the most vulnerable of them. These two designations are collectively known as the Natura 2000 network.

European and national legislation places a collective obligation on Ireland and its citizens to maintain habitats and species in the Natura 2000 network at favourable conservation condition. The Government and its agencies are responsible for the implementation and enforcement of regulations that will ensure the ecological integrity of these sites.

A site-specific conservation objective aims to define favourable conservation condition for a particular habitat or species at that site.

The maintenance of habitats and species within Natura 2000 sites at favourable conservation condition will contribute to the overall maintenance of favourable conservation status of those habitats and species at a national level.

Favourable conservation status of a habitat is achieved when:

- its natural range, and area it covers within that range, are stable or increasing, and
- the specific structure and functions which are necessary for its long-term maintenance exist and are likely to continue to exist for the foreseeable future, and
- the conservation status of its typical species is favourable.

The favourable conservation status of a species is achieved when:

- population dynamics data on the species concerned indicate that it is maintaining itself on a long-term basis as a viable component of its natural habitats, and
- the natural range of the species is neither being reduced nor is likely to be reduced for the foreseeable future, and
- there is, and will probably continue to be, a sufficiently large habitat to maintain its populations on a long-term basis.

Notes/Guidelines:

1. The targets given in these conservation objectives are based on best available information at the time of writing. As more information becomes available, targets for attributes may change. These will be updated periodically, as necessary.
2. An appropriate assessment based on these conservation objectives will remain valid even if the targets are subsequently updated, providing they were the most recent objectives available when the assessment was carried out. It is essential that the date and version are included when objectives are cited.
3. Assessments cannot consider an attribute in isolation from the others listed for that habitat or species, or for other habitats and species listed for that site. A plan or project with an apparently small impact on one attribute may have a significant impact on another.
4. Please note that the maps included in this document do not necessarily show the entire extent of the habitats and species for which the site is listed. This should be borne in mind when appropriate assessments are being carried out.
5. When using these objectives, it is essential that the relevant backing/supporting documents are consulted, particularly where instructed in the targets or notes for a particular attribute.

Qualifying Interests

* indicates a priority habitat under the Habitats Directive

004024 South Dublin Bay and River Tolka Estuary SPA

- A046 Šā @ā^|ā áÁ Brent Goose *Branta bernicla hrota*
- A130 Oystercatcher *Haematopus ostralegus*
- A137 Ringed Plover *Charadrius hiaticula*
- A141 Grey Plover *Pluvialis squatarola*
- A143 Knot *Calidris canutus*
- A144 Sanderling *Calidris alba*
- A149 Dunlin *Calidris alpina alpina*
- A157 Bar-tailed Godwit *Limosa lapponica*
- A162 Redshank *Tringa totanus*
- A179 Black-headed Gull *Chroicocephalus ridibundus*
- A192 Roseate Tern *Sterna dougallii*
- A193 Common Tern *Sterna hirundo*
- A194 Arctic Tern *Sterna paradisaea*
- A999 Wetlands

Please note that this SPA overlaps with South Dublin Bay SAC (000210). It adjoins North Bull Island SPA (004006) and North Dublin Bay SAC (000206). See map 2. The conservation objectives for this site should be used in conjunction with those for overlapping and adjacent sites as appropriate.

Supporting documents, relevant reports & publications

Supporting documents, NPWS reports and publications are available for download from: www.npws.ie/Publications

NPWS Documents

Year : 2014
Title : North Bull Island SPA (site code: 4006) and South Dublin Bay and River Tolka Estuary SPA (site code: 4024) Conservation objectives supporting document V1
Author : NPWS
Series : Conservation objectives supporting document

Other References

Year : 1995
Title : Seabird monitoring handbook for Britain and Ireland: a compilation of methods for survey and monitoring of breeding seabirds
Author : Walsh, P.; Halley, D.J.; Harris, M.P.; del Nevo, A.; Sim, I.M.W.; Tasker, M.L.
Series : JNCC, Peterborough

Year : 2008
Title : Autumn roosting by terns in south Dublin Bay
Author : Merne, O.J.; Madden, B.; Archer, E.; Porter, B.
Series : Irish Birds 8: 335-340

Year : 2010
Title : Terns roosting in Dublin Bay, autumn 2010
Author : Merne, O.J.
Series : Irish Birds 9: 126-128

Year : 2014
Title : BirdLife International Seabird Ecology and Foraging Range Database
Author : BirdLife International
Series : <http://seabird.wikispaces.com>

Year : 2014
Title : Dublin Bay Birds Project - Dublin Port Tern Conservation Project; report for the 2014 season
Author : Newton S.; Tierney N.; Whelan R.
Series : BirdWatch Ireland and Dublin Port Company

Spatial data sources

Year : 2014

Title : NPWS SPA boundary data

GIS Operations : SPA boundary polygons divided into two classifications (wetlands, terrestrial) based on line identified by expert judgement. Expert opinion used as necessary to resolve any issues arising

Used For : Wetlands (map 3)

A046 @[\HVY`]YX **Brent Goose *Branta bernicla hrota***

To maintain the favourable conservation condition of Light-bellied Brent Goose in South Dublin Bay and River Tolka Estuary SPA, which is defined by the following list of attributes and targets:

Attribute	Measure	Target	Notes
Population trend	Percentage change	Long term population trend stable or increasing	Waterbird population trends are presented in part four of the conservation objectives supporting document
Distribution	Range, timing and intensity of use of areas	No significant decrease in the range, timing or intensity of use of areas by light-bellied brent goose, other than that occurring from natural patterns of variation	Waterbird distribution from the 2011/2012 waterbird survey programme is discussed in part five of the conservation objectives supporting document

A130 Oystercatcher *Haematopus ostralegus*

To maintain the favourable conservation condition of Oystercatcher in South Dublin Bay and River Tolka Estuary SPA, which is defined by the following list of attributes and targets:

Attribute	Measure	Target	Notes
Population trend	Percentage change	Long term population trend stable or increasing	Population trends are presented in part four of the conservation objectives supporting document
Distribution	Range, timing and intensity of use of areas	No significant decrease in the range, timing or intensity of use of areas by oystercatcher, other than that occurring from natural patterns of variation	Waterbird distribution from the 2011/2012 waterbird survey programme is discussed in part four of the conservation objectives supporting document

A137 Ringed Plover *Charadrius hiaticula*

To maintain the favourable conservation condition of Ringed Plover in South Dublin Bay and River Tolka Estuary SPA, which is defined by the following list of attributes and targets:

Attribute	Measure	Target	Notes
Population trend	Percentage change	Long term population trend stable or increasing	Population trends are presented in part four of the conservation objectives supporting document
Distribution	Range, timing and intensity of use of areas	No significant decrease in the range, timing or intensity of use of areas by ringed plover, other than that occurring from natural patterns of variation	Waterbird distribution from the 2011/2012 waterbird survey programme is discussed in part five of conservation objectives supporting document

Conservation Objectives for : South Dublin Bay and River Tolka Estuary SPA [004024]

A141 Grey Plover *Pluvialis squatarola*

Grey Plover is proposed for removal from the list of Special Conservation Interests for South Dublin Bay and River Tolka Estuary SPA. As a result, a site-specific conservation objective has not been set for this species.

Attribute	Measure	Target	Notes
------------------	----------------	---------------	--------------

A143 **Knot *Calidris canutus***

To maintain the favourable conservation condition of Knot in South Dublin Bay and River Tolka Estuary SPA, which is defined by the following list of attributes and targets:

Attribute	Measure	Target	Notes
Population trend	Percentage change	Long term population trend stable or increasing	Waterbird population trends are presented in part four of the conservation objectives supporting document
Distribution	Range, timing and intensity of use of areas	No significant decrease in the range, timing or intensity of use of areas by knot, other than that occurring from natural patterns of variation	Waterbird distribution from the 2011/2012 waterbird survey programme is discussed in part five of the conservation objectives supporting document

A144 Sanderling *Calidris alba*

To maintain the favourable conservation condition of Sanderling in South Dublin Bay and River Tolka Estuary SPA, which is defined by the following list of attributes and targets:

Attribute	Measure	Target	Notes
Population trend	Percentage change	Long term population trend stable or increasing	Waterbird population trends are presented in part four of the conservation objectives supporting document
Distribution	Range, timing and intensity of use of areas	No significant decrease in the range, timing or intensity of use of areas by sanderling, other than that occurring from natural patterns of variation	Waterbird distribution from the 2011/2012 waterbird survey programme is discussed in part five of the conservation objectives supporting document

A149 **Dunlin *Calidris alpina alpina***

To maintain the favourable conservation condition of Dunlin in South Dublin Bay and River Tolka Estuary SPA, which is defined by the following list of attributes and targets:

Attribute	Measure	Target	Notes
Population trend	Percentage change	Long term population trend stable or increasing	Population trends are presented in part four of the conservation objectives supporting document
Distribution	Range, timing and intensity of use of areas	No significant decrease in the range, timing or intensity of use of areas by dunlin, other than that occurring from natural patterns of variation	Waterbird distribution from the 2011/2012 waterbird survey programme is discussed in part five of the conservation objectives supporting document

A157 Bar-tailed Godwit *Limosa lapponica*

To maintain the favourable conservation condition of Bar-tailed Godwit in South Dublin Bay and River Tolka Estuary SPA, which is defined by the following list of attributes and targets:

Attribute	Measure	Target	Notes
Population trend	Percentage change	Long term population trend stable or increasing	Population trends are presented in part four of the conservation objectives supporting document
Distribution	Range, timing and intensity of use of areas	No significant decrease in the range, timing or intensity of use of areas by bar-tailed godwit, other than that occurring from natural patterns of variation	Waterbird distribution from the 2011/2012 waterbird survey programme is discussed in part five of the conservation objectives supporting document

A162 Redshank *Tringa totanus*

To maintain the favourable conservation condition of Redshank in South Dublin Bay and River Tolka Estuary SPA, which is defined by the following list of attributes and targets:

Attribute	Measure	Target	Notes
Population trend	Percentage change	Long term population trend stable or increasing	Population trends are presented in part four of the conservation objectives supporting document
Distribution	Range, timing and intensity of use of areas	No significant decrease in the range, timing or intensity of use of areas by redshank, other than that occurring from natural patterns of variation	Waterbird distribution from the 2011/2012 waterbird survey programme is discussed in part five of the conservation objectives supporting document

A179 Black-headed Gull *Chroicocephalus ridibundus*

To maintain the favourable conservation condition of Black-headed Gull in South Dublin Bay and River Tolka Estuary SPA, which is defined by the following list of attributes and targets:

Attribute	Measure	Target	Notes
Population trend	Percentage change	Long term population trend stable or increasing	Waterbird population trends are presented in part four of the conservation objectives supporting document
Distribution	Range, timing and intensity of use of areas	No significant decrease in the range, timing or intensity of use of areas by black-headed gull other than that occurring from natural patterns of variation	Waterbird distribution from the 2011/2012 waterbird survey programme is discussed in part five of the conservation objectives supporting document

Conservation Objectives for : South Dublin Bay and River Tolka Estuary SPA [004024]

A192 Roseate Tern *Sterna dougallii*

To maintain the favourable conservation condition of Roseate Tern in South Dublin Bay and River Tolka Estuary SPA, which is defined by the following list of attributes and targets:

Attribute	Measure	Target	Notes
Passage population: individuals	Number	No significant decline	Evening surveys of roosting terns in South Dublin Bay and River Tolka Estuary SPA confirm the conservation importance of the south Dublin Bay area during the post-breeding/pre-migration period. Up to 11,700, 9,025 and 8,020 terns were recorded in 2006, 2007 and 2010 respectively. Given the counting conditions (i.e. low light levels and long distance recording) it was rarely possible to identify the terns to species level but the majority of the birds appear to have been common terns (<i>Sterna hirundo</i>), with smaller numbers of Arctic and roseate terns (<i>S. paradisaea</i> , <i>S. dougallii</i>) (sandwich, little and black terns (<i>S. sandvicensis</i> , <i>S. albifrons</i> , <i>Chlidonias niger</i>) were also recorded) (Merne et al., 2008; Merne 2010). At least 645 roseate tern have been recorded here during the aforementioned survey years. This estimate does not factor in turnover rates and therefore the total number of roseate tern using this SPA may be significantly higher
Distribution: roosting areas	Number; location; area (hectares)	No significant decline	Merne et al. (2008) describe the main roosting area as the exposed sand banks in south Dublin Bay primarily between the Martello Towers at Sandymount (319524, 232021) and Williamstown (320796, 229979). Terns have been occasionally recorded outside of this area on adjacent sandflats extending to Irishtown/South Bull Wall and to Blackrock but these birds eventually join the birds roosting in the main area (Merne et al., 2008)
Prey biomass available	Kilogrammes	No significant decline	Terns associated with the roost are thought to feed during the day in the wider Dublin Bay area but direct survey evidence is incomplete. Evening observations of terns arriving to the roosting area indicated that most flew in from an easterly and southeasterly direction leading the authors to suggest they were feeding in the shallow waters of the Kish/Bray and Burford Banks (Merne et al., 2008). During the breeding season, roseate terns can make extensive use of marine waters adjacent to their breeding colonies. Key prey items: Small, schooling marine fish, very rarely small crustaceans. Key habitats: roseate tern forage in/over shallow and upwelling areas, including tide rips and shoals and over sandy bottoms. Foraging range: max. 30km, mean max. 18.28km, mean 12.3km (Birdlife International, 2014). As these foraging range estimates relate to birds during the breeding season, the distances between post-breeding roost sites and feeding areas may be greater

Barriers to connectivity	Number; location; shape; area (hectares)	No significant increase	Terns associated with the roost are thought to feed during the day in the wider Dublin Bay area but direct survey evidence is incomplete. Evening observations of terns arriving to the roosting area indicated that most flew in from an easterly and southeasterly direction leading the authors to suggest they were feeding in the shallow waters of the Kish/Bray and Burford Banks (Merne et al., 2008). During the breeding season roseate terns can make extensive use of marine waters adjacent to their breeding colonies. Key habitats: roseate tern forage in/over shallow and upwelling areas, including tide rips and shoals and over sandy bottoms. Foraging range: max. 30km, mean max. 18.28km, mean 12.3km (Birdlife International, 2014). As these foraging range estimates relate to birds during the breeding season, the distances between post-breeding roost sites and feeding areas may be greater
Disturbance at roosting site	Level of impact	Human activities should occur at levels that do not adversely affect the numbers of roseate tern among the post-breeding aggregation of terns	Merne et al. (2008) describes the main roosting area as the exposed sand banks in south Dublin Bay primarily between the Martello Towers at Sandymount (319524, 232021) and Williamstown (320796, 229979). Although principally used as a night roost, birds begin to roost at least one hour before sunset during the period July - September with peak activity occurring between mid-August and mid-September (Merne et al., 2008; Merne, 2010). Merne (2010) recorded significant disturbance events to the roosting terns caused by people with dogs off the leash and kite surfing

Conservation Objectives for : South Dublin Bay and River Tolka Estuary SPA [004024]

A193 Common Tern *Sterna hirundo*

To maintain the favourable conservation condition of Common Tern in South Dublin Bay and River Tolka Estuary SPA, which is defined by the following list of attributes and targets:

Attribute	Measure	Target	Notes
Breeding population abundance: apparently occupied nests (AONs)	Number	No significant decline	Measure based on standard tern survey methods (see Walsh et al., 1995). For more information on the history and recent population estimates of the tern colony at this SPA see Newton et al. (2014)
Productivity rate: fledged young per breeding pair	Mean number	No significant decline	Measure based on standard tern survey methods (see Walsh et al., 1995). For more information on the history and recent population estimates of the tern colony at this SPA see Newton et al. (2014)
Passage population: individuals	Number	No significant decline	Evening surveys of roosting terns in South Dublin Bay and River Tolka Estuary SPA confirm the conservation importance of the south Dublin Bay area during the post-breeding/pre-migration period. Up to 11,700, 9,025 and 8,020 terns were recorded in 2006, 2007 and 2010 respectively. Given the counting conditions (i.e. low light levels and long distance recording), it was rarely possible to identify terns to species level but the majority of the birds appear to have been common terns (<i>Sterna hirundo</i>), with smaller numbers of Arctic and roseate terns (<i>S. paradisaea</i> , <i>S. dougallii</i>); (sandwich, little and black terns (<i>S. sandvicensis</i> , <i>S. albifrons</i> , <i>Chlidonias niger</i>) were also recorded) (Merne et al., 2008; Merne 2010). At least 4,887 common tern have been recorded here during the aforementioned survey years. This estimate does not factor in turnover rates and therefore the total number of common tern using this SPA may be significantly higher
Distribution: breeding colonies	Number; location; area (Hectares)	No significant decline	The common tern breeding colony in Dublin Bay is primarily sited on an artificial structure known as the 'ESB Dolphin' (see Newton et al., 2014)
Distribution: roosting areas	Number; location; area (Hectares)	No significant decline	Merne et al. (2008) describe the main roosting area as the exposed sand banks in south Dublin Bay, primarily between the Martello Towers of at Sandymount (319524, 232021) and Williamstown (320796, 229979). Terns have been occasionally recorded outside of this area on adjacent sandflats extending to Irishtown/South Bull Wall and to Blackrock but these birds eventually joined the birds roosting in the main area (Merne et al 2008)
Prey biomass available	Kilogrammes	No significant decline	During the breeding season, common terns can make extensive use of marine waters adjacent to their breeding colonies. Key prey items: Small fish, crustaceans, insects and occasionally squid. Key habitats: forage in/over shallow coastal waters, bays, inlets, shoals, tidal-rips, drift lines, beaches, saltmarsh creeks, lakes, ponds or rivers. Foraging range: max. 37km; mean max. 33.81km; mean 8.67km (Birdlife International, 2014). Terns associated with the roost are thought to feed during the day in the wider Dublin Bay area but direct survey evidence is incomplete. Evening observations of arriving terns to the primary roosting area indicated that most flew into Dublin Bay from an easterly and southeasterly direction leading the authors to suggest they were feeding in the shallow waters of the Kish/Bray and Burford Banks (Merne et al., 2008). Foraging ranges between post-breeding roost sites and feeding areas may be greater than the estimates given for the breeding season

Barriers to connectivity	Number; location; shape; area (hectares)	No significant increase	During the breeding season, common terns can make extensive use of marine waters adjacent to their breeding colonies. Foraging range: max. 37km; mean max. 33.81km; mean 8.67km (Birdlife International, 2014). Terns associated with the roost are thought to feed during the day in the wider Dublin Bay area but direct survey evidence is incomplete. Evening observations of arriving terns to the primary roosting area indicated that most flew into Dublin Bay from an easterly and southeasterly direction leading the authors to suggest the birds were feeding in the shallow waters of the Kish/Bray and Burford Banks (Merne et al., 2008). Foraging ranges between post-breeding roost sites and feeding areas may be greater than the estimates given for the breeding season
Disturbance at breeding site	Level of impact	Human activities should occur at levels that do not adversely affect the breeding common tern population	The common tern breeding colony in Dublin Bay is primarily sited on an artificial structure known as the 'ESB Dolphin' (see Newton et al., 2014)
Disturbance at roosting site	Level of impact	Human activities should occur at levels that do not adversely affect the numbers of common tern among the post-breeding aggregation of terns	Merne et al (2008) describes the main roosting area as the exposed sand banks in south Dublin Bay primarily between the Martello Towers at Sandymount (319524, 232021) and Williamstown (320796, 229979). Although principally used as a night roost, birds begin to roost at least one hour before sunset during the period July - September with peak activity occurring between mid-August and mid-September (Merne et al 2008; Merne 2010). Merne (2010) recorded significant disturbance events to the roosting terns caused by people with dogs off the leash and kite surfing

Conservation Objectives for : South Dublin Bay and River Tolka Estuary SPA [004024]

A194 Arctic Tern *Sterna paradisaea*

To maintain the favourable conservation condition of Arctic Tern in South Dublin Bay and River Tolka Estuary SPA, which is defined by the following list of attributes and targets:

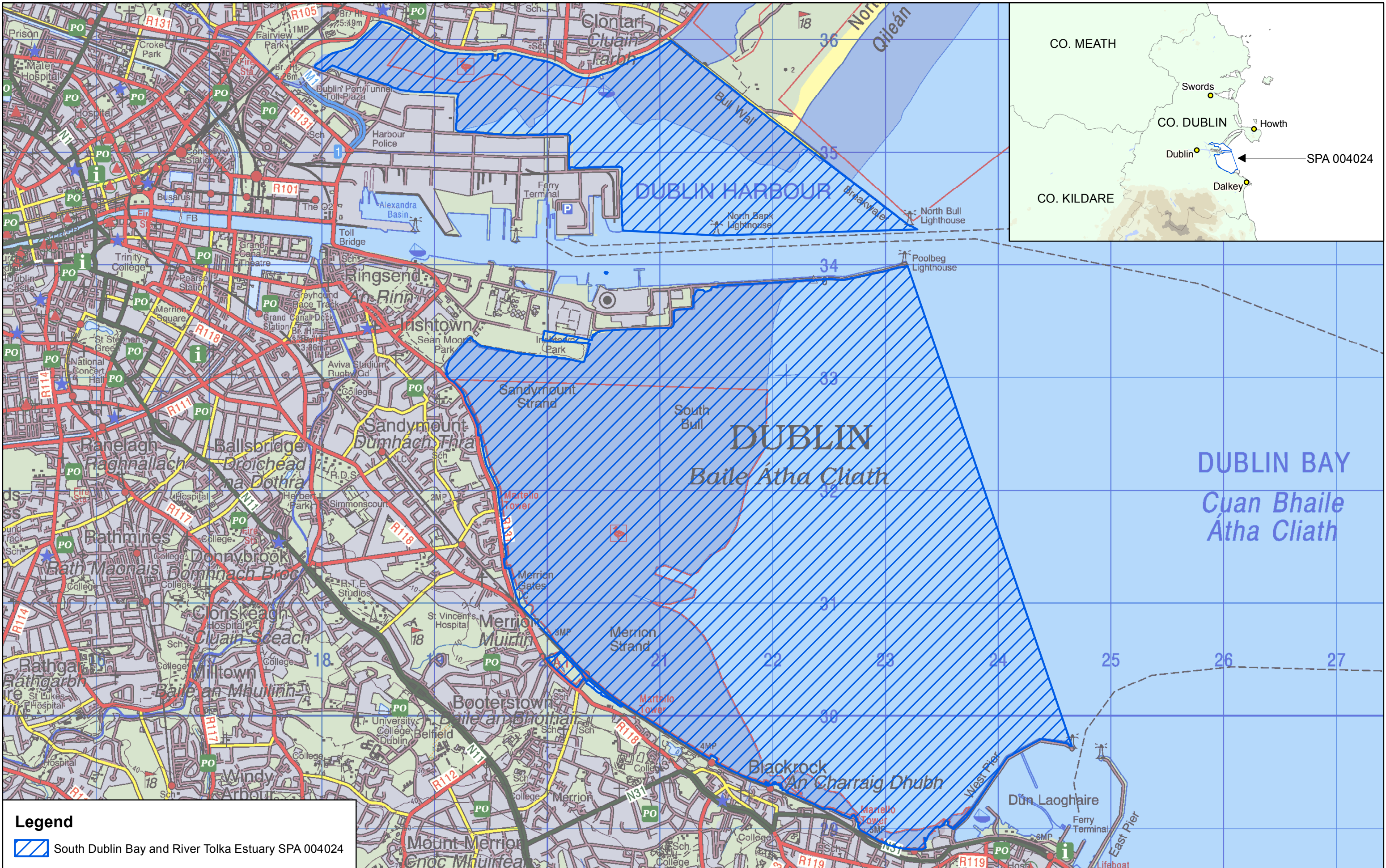
Attribute	Measure	Target	Notes
Passage population	Number of individuals	No significant decline	Evening surveys of roosting terns in South Dublin Bay and River Tolka Estuary SPA confirm the conservation importance of the south Dublin Bay area during the post-breeding/pre-migration period. Up to 11,700, 9,025 and 8,020 terns were recorded in 2006, 2007 and 2010 respectively. Given the counting conditions (i.e. low light levels and long distance recording) it was rarely possible to identify the terns to species level but the majority of the birds appear to have been common terns (<i>Sterna hirundo</i>), with smaller numbers of Arctic and roseate terns (<i>S. paradisaea</i> , <i>S. dougallii</i>); (sandwich, little and black terns (<i>S. sandvicensis</i> , <i>S. albifrons</i> , <i>Chlidonias niger</i>) were also recorded) (Merne et al., 2008; Merne 2010). At least 200 Arctic tern have been recorded here during the aforementioned survey years. This estimate does not factor in turnover rates and therefore the total number of Arctic tern using this SPA may be significantly higher
Distribution: roosting areas	Number; location; area (hectares)	No significant decline	Merne et al. (2008) describe the main roosting area as the exposed sand banks in south Dublin Bay primarily between the Martello Towers at Sandymount (319524, 232021) and Williamstown (320796, 229979). Terns have been occasionally recorded outside of this area on adjacent sandflats extending to Irishtown/South Bull Wall and to Blackrock but these birds eventually join the birds roosting in the main area (Merne et al., 2008)
Prey biomass available	Kilogrammes	No significant decline	Terns associated with the roost are thought to feed during the day in the wider Dublin Bay area but direct survey evidence is incomplete. Evening observations of terns arriving to the roosting area indicated that most flew in from an easterly and southeasterly direction leading the authors to suggest they were feeding in the shallow waters of the Kish/Bray and Burford Banks (Merne et al., 2008). During the breeding season Arctic terns can make extensive use of marine waters adjacent to their breeding colonies. Key prey items: Small fish, crustaceans and other invertebrates. Key habitats: forage in/over open waters and shallow bays, rocky shores, tidal flats, shoals, tide rips and ocean fronts. Foraging range: max. 20.6km, mean max. 12.24km, mean 11.75km (Birdlife International, 2014). As these foraging range estimates relate to birds during the breeding season, the distances between post-breeding roost sites and feeding areas may be greater

Barriers to connectivity	Number; location; shape; area (hectares)	No significant increase	Terns associated with the roost are thought to feed during the day in the wider Dublin Bay area but direct survey evidence is incomplete. Evening observations of arriving terns to the primary roosting area indicated that most flew into Dublin Bay from an easterly and southeasterly direction leading the authors to suggest the birds were feeding in the shallow waters of the Kish/Bray and Burford Banks (Merne et al., 2008). During the breeding season Arctic terns can make extensive use of marine waters adjacent to their breeding colonies. Foraging range: max. 20.6km, mean max. 12.24km, mean 11.75km (Birdlife International, 2014). As these foraging range estimates relate to birds during the breeding season, the distances between post-breeding roost sites and feeding areas may be greater
Disturbance at roosting site	Level of impact	Human activities should occur at levels that do not adversely affect the numbers of Arctic tern among the post-breeding aggregation of terns	Merne et al. (2008) describes the main roosting area as the exposed sand banks in south Dublin Bay primarily between the Martello Towers at Sandymount (319524, 232021) and Williamstown (320796, 229979). Although principally used as a night roost, birds begin to roost at least one hour before sunset during the period July - September with peak activity occurring between mid-August and mid-September (Merne et al., 2008; Merne, 2010). Merne (2010) recorded significant disturbance events to the roosting terns caused by people with dogs off the leash and kite surfing

A999 Wetlands

To maintain the favourable conservation condition of the wetland habitat in South Dublin Bay and River Tolka Estuary SPA as a resource for the regularly occurring migratory waterbirds that utilise it. This is defined by the following attribute and target:

Attribute	Measure	Target	Notes
Habitat area	Hectares	The permanent area occupied by the wetland habitat should be stable and not significantly less than the area of 2,192 hectares, other than that occurring from natural patterns of variation. See map 3	The wetland habitat area was estimated as 2,192ha using OSi data and relevant orthophotographs. For further information see part three of the conservation objectives supporting document



Legend
 South Dublin Bay and River Tolka Estuary SPA 004024

**An Roinn
Ealaíon, Oidhreachta agus Gaeltachta**
 Department of
 Arts, Heritage and the Gaeltacht

**MAP 1:
SOUTH DUBLIN BAY AND
RIVER TOLKA ESTUARY SPA
CONSERVATION OBJECTIVES
SPA DESIGNATION**
 Map to be read in conjunction with the NPWS Conservation Objectives Document.

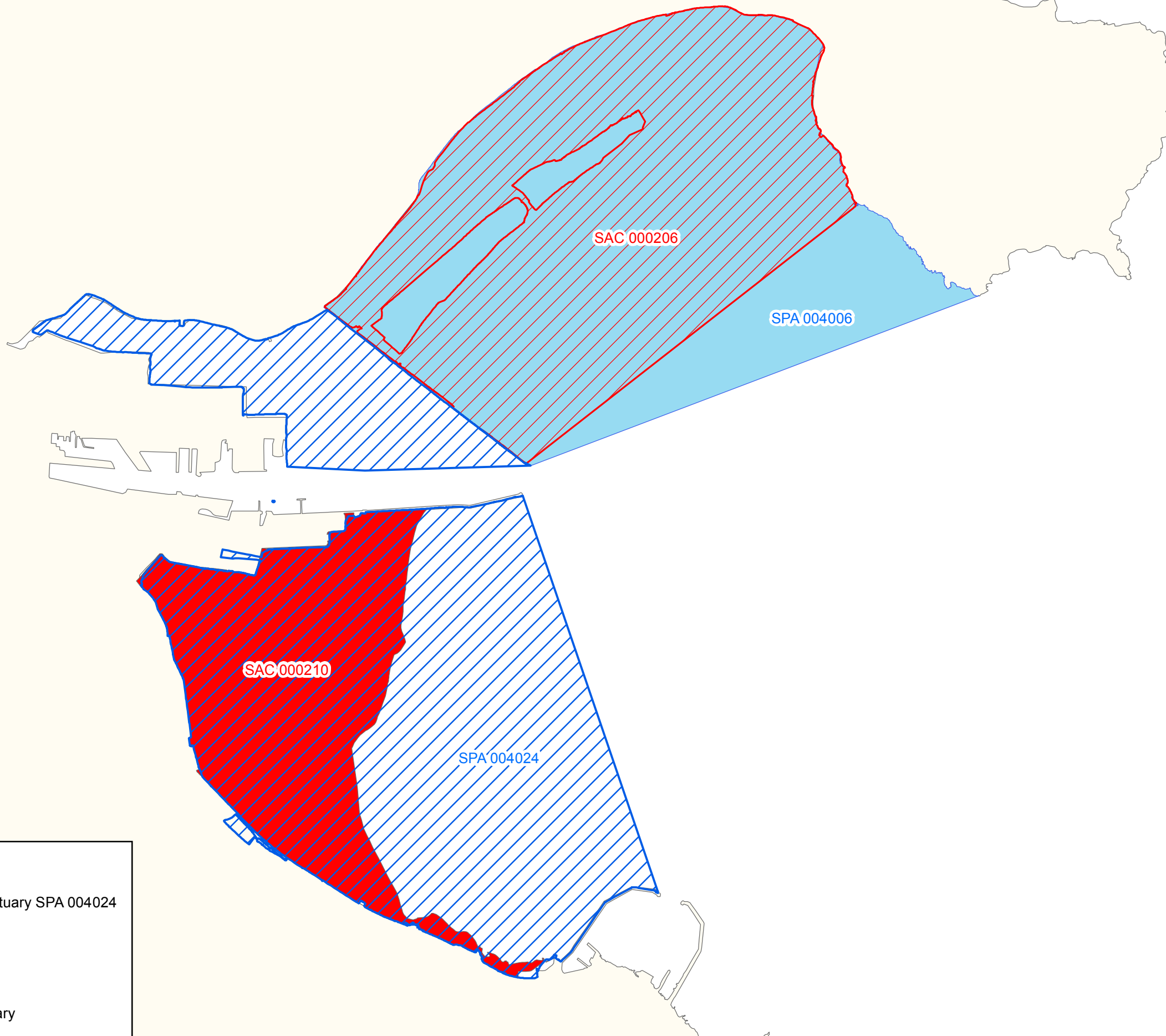
**SITE CODE:
SPA 004024; version 2. CO. DUBLIN**

0 0.5 1 1.5 2 km

The mapped boundaries are of an indicative and general nature only. Boundaries of designated areas are subject to revision.
 Ordnance Survey of Ireland Licence No EN 0059214. © Ordnance Survey of Ireland Government of Ireland

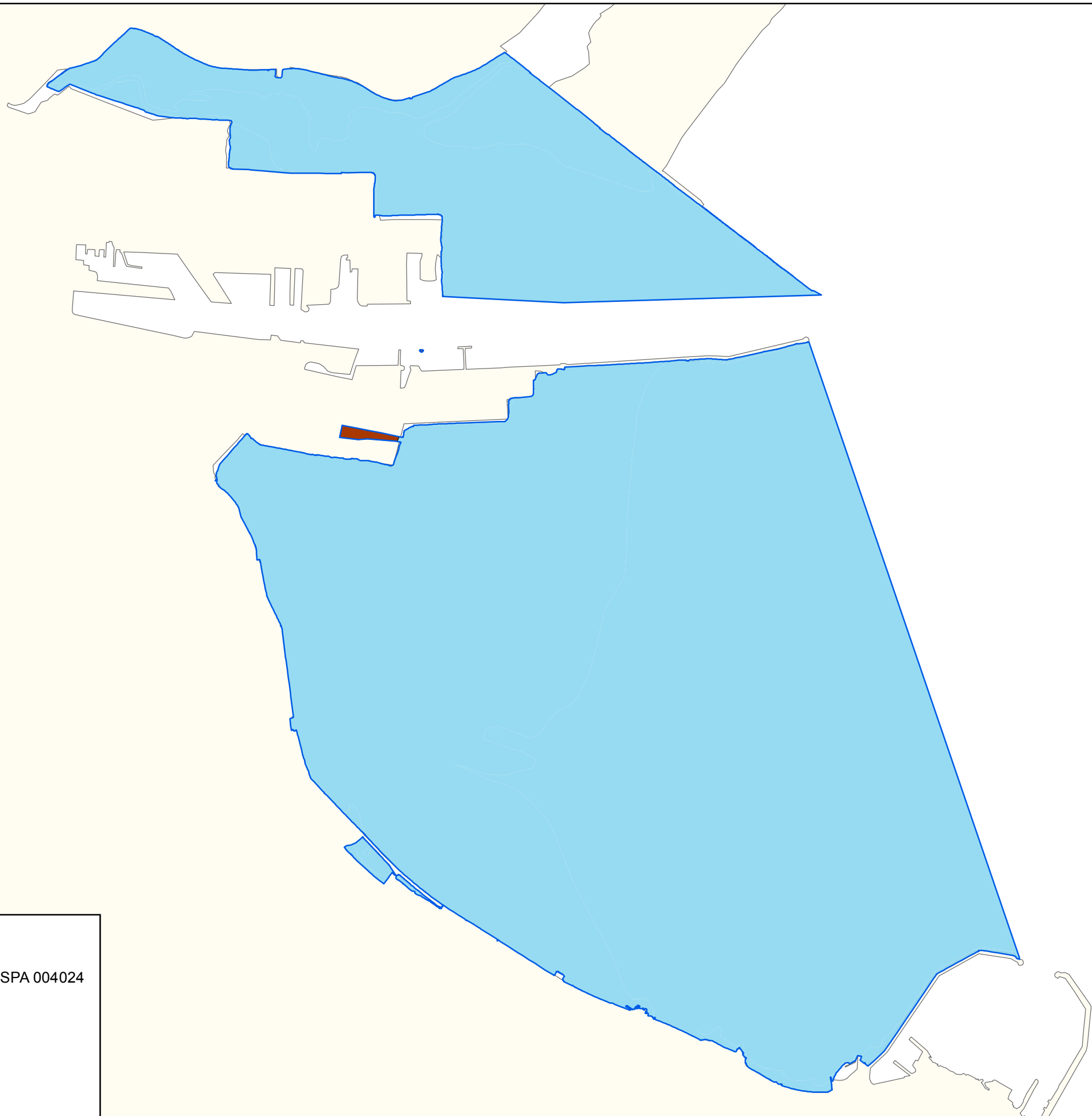
Níl sna teorainneacha ar na léarscáléanna ach nod garshuíomhach ginearálta. Féadfar athbheirithneithe a déanamh ar theorainneacha na gceantar comharthaithe. Suirbhéarachta Ordonáis na hÉireann Ceadúnas Uimh EN 0059214. © Suirbhéarachta Ordonáis na hÉireann Rialtas na hÉireann

**Map Version 1
Date: Sep 2014**



Legend

-  South Dublin Bay and River Tolka Estuary SPA 004024
-  North Bull Island SPA 004006
-  North Dublin Bay SAC 000206
-  South Dublin Bay SAC 000210
-  OSi Discovery Series County Boundary



Legend

- South Dublin Bay and River Tolka Estuary SPA 004024
- OSi Discovery Series County Boundary
- Wetlands and Waterbirds**
- Wetlands
- Terrestrial