

National Parks and Wildlife Service

Conservation Objectives Series

Danes Hole, Poulnalecka SAC 000030



An Roinn Cultúir,
Oidhreacht agus Gaeltachta
Department of Culture,
Heritage and the Gaeltacht

**National Parks and Wildlife Service,
Department of Culture, Heritage and the Gaeltacht,
90 King Street North, Dublin 7, D07 N7CV, Ireland.**

**Web: www.npws.ie
E-mail: nature.conservation@chg.gov.ie**

Citation:

**NPWS (2018) Conservation Objectives: Danes Hole, Poulnalecka SAC 000030.
Version 1. National Parks and Wildlife Service, Department of Culture, Heritage
and the Gaeltacht.**

**Series Editor: Rebecca Jeffrey
ISSN 2009-4086**

Introduction

The overall aim of the Habitats Directive is to maintain or restore the favourable conservation status of habitats and species of community interest. These habitats and species are listed in the Habitats and Birds Directives and Special Areas of Conservation and Special Protection Areas are designated to afford protection to the most vulnerable of them. These two designations are collectively known as the Natura 2000 network.

European and national legislation places a collective obligation on Ireland and its citizens to maintain habitats and species in the Natura 2000 network at favourable conservation condition. The Government and its agencies are responsible for the implementation and enforcement of regulations that will ensure the ecological integrity of these sites.

A site-specific conservation objective aims to define favourable conservation condition for a particular habitat or species at that site.

The maintenance of habitats and species within Natura 2000 sites at favourable conservation condition will contribute to the overall maintenance of favourable conservation status of those habitats and species at a national level.

Favourable conservation status of a habitat is achieved when:

- its natural range, and area it covers within that range, are stable or increasing, and
- the specific structure and functions which are necessary for its long-term maintenance exist and are likely to continue to exist for the foreseeable future, and
- the conservation status of its typical species is favourable.

The favourable conservation status of a species is achieved when:

- population dynamics data on the species concerned indicate that it is maintaining itself on a long-term basis as a viable component of its natural habitats, and
- the natural range of the species is neither being reduced nor is likely to be reduced for the foreseeable future, and
- there is, and will probably continue to be, a sufficiently large habitat to maintain its populations on a long-term basis.

Notes/Guidelines:

1. The targets given in these conservation objectives are based on best available information at the time of writing. As more information becomes available, targets for attributes may change. These will be updated periodically, as necessary.
2. An appropriate assessment based on these conservation objectives will remain valid even if the targets are subsequently updated, providing they were the most recent objectives available when the assessment was carried out. It is essential that the date and version are included when objectives are cited.
3. Assessments cannot consider an attribute in isolation from the others listed for that habitat or species, or for other habitats and species listed for that site. A plan or project with an apparently small impact on one attribute may have a significant impact on another.
4. Please note that the maps included in this document do not necessarily show the entire extent of the habitats and species for which the site is listed. This should be borne in mind when appropriate assessments are being carried out.
5. When using these objectives, it is essential that the relevant backing/supporting documents are consulted, particularly where instructed in the targets or notes for a particular attribute.

Qualifying Interests

* indicates a priority habitat under the Habitats Directive

000030	Danes Hole, Poulnalecka SAC
1303	Lesser Horseshoe Bat <i>Rhinolophus hipposideros</i>
8310	Caves not open to the public
91A0	Old sessile oak woods with <i>Q. robur</i> and <i>Q. petraea</i> in the British Isles

Supporting documents, relevant reports & publications

Supporting documents, NPWS reports and publications are available for download from: www.npws.ie/Publications

NPWS Documents

Year :	2006
Title :	Bat mitigation guidelines for Ireland
Author :	Kelleher, C.; Marnell, F.
Series :	Irish Wildlife Manual No. 25
Year :	2008
Title :	National survey of native woodlands 2003-2008
Author :	Perrin, P.M.; Martin, J.; Barron, S.; O'Neill, F.H.; McNutt, K.E.; Delaney, A.
Series :	Unpublished report to NPWS
Year :	2010
Title :	A provisional inventory of ancient and long-established woodland in Ireland
Author :	Perrin, P.M.; Daly, O.H.
Series :	Irish Wildlife Manual No. 46
Year :	2013
Title :	Results of a monitoring survey of old sessile oak woods and alluvial forests
Author :	O'Neill, F.H.; Barron, S.J.
Series :	Irish Wildlife Manual No. 71
Year :	2018
Title :	Conservation objectives supporting document – lesser horseshoe bat (<i>Rhinolophus hipposideros</i>)
Author :	NPWS
Series :	Conservation objectives supporting document

Other References

Year :	2002
Title :	Reversing the habitat fragmentation of British woodlands
Author :	Peterken, G.
Series :	WWF-UK, London
Year :	2007
Title :	Protecting and managing underground sites for bats
Author :	Mitchell-Jones, A.J.; Bihari, Z.; Masing, M.; Rodrigues, L.
Series :	EUROBATS Publication Series No. 2
Year :	2008
Title :	The lesser horseshoe bat conservation handbook
Author :	Schofield, H.W.
Series :	The Vincent Wildlife Trust
Year :	2009
Title :	Importance of night roosts for bat conservation: roosting behaviour of the lesser horseshoe bat <i>Rhinolophus hipposideros</i>
Author :	Knight, T.; Jones, G.
Series :	Endangered Species Research, 8: 79-86

Spatial data sources

Year : Revision 2010
Title : National Survey of Native Woodlands 2003-2008. Version 1
GIS Operations : QI selected; clipped to SAC boundary. Expert opinion used as necessary to resolve any issues arising
Used For : 91A0 (map 2)

Year : 2018
Title : NPWS lesser horseshoe bat database
GIS Operations : Roosts identified, clipped to SAC boundary. Expert opinion used as necessary to resolve any issues arising
Used For : 8310, 1303 (map 3)

Year : 2007
Title : Forest Inventory and Planning System (FIPS)
GIS Operations : Dataset clipped to 2.5km buffer centred on roost locations
Used For : 1303 (map 3)

Conservation Objectives for : Danes Hole, Poulnalecka SAC [000030]

8310 Caves not open to the public

Caves not open to the public (8310) is integrally linked to lesser horseshoe bat (*Rhinolophus hipposideros*) (1303) as part of the habitat for the species; therefore, a separate conservation objective has not been set for the habitat in Danes Hole, Poulnalecka SAC. See map 3. See the conservation objectives supporting document for lesser horseshoe bat (NPWS, 2018) for further details

Attribute	Measure	Target	Notes
------------------	----------------	---------------	--------------

Conservation Objectives for : Danes Hole, Poulnalecka SAC [000030]

91A0 Old sessile oak woods with Ilex and Blechnum in the British Isles

To maintain the favourable conservation condition of Old sessile oak woods with *Ilex* and *Blechnum* in the British Isles in Danes Hole, Poulnalecka SAC, which is defined by the following list of attributes and targets:

Attribute	Measure	Target	Notes
Habitat area	Hectares	Area stable or increasing, subject to natural processes; at least 5.72ha for the sub-site (Ballykelly Woods, NSNW site code 1580) surveyed. See map 2 for surveyed area	Old sessile oak woods with <i>Ilex</i> and <i>Blechnum</i> in the British Isles in Danes Hole, Poulnalecka SAC was surveyed and mapped as part of the National Survey of Native Woodlands (NSNW) (Perrin et al., 2008) in the sub-site Ballykelly Woods (NSNW site code 1580). Perrin et al. (2008) mapped a minimum area of 5.72ha of old oak woodland within the SAC boundary. Ballykelly Woods (1580) was also included in a national monitoring survey (O'Neill and Barron, 2013). Map 2 shows the surveyed woodland classified as 91A0 (5.72ha) by Perrin et al. (2008). It is important to note that further unsurveyed areas are present within the SAC
Habitat distribution	Occurrence	No decline, subject to natural processes. The surveyed woodland location at Ballykelly Woods (NSNW site code 1580) is shown on map 2	Distribution based on Perrin et al. (2008). It is important to note that further unsurveyed areas are present within the SAC
Woodland size	Hectares	Area stable or increasing. Where topographically possible, "large" woods at least 25ha in size and "small" woods at least 3ha in size	The target areas for individual woodlands aim to reduce habitat fragmentation and benefit those species requiring 'deep' woodland conditions (Peterken, 2002). In some cases, topographical constraints may restrict expansion
Woodland structure: cover and height	Percentage and metres	Diverse structure with a relatively closed canopy containing mature trees; subcanopy layer with semi-mature trees and shrubs; and well-developed herb layer	Described in Perrin et al. (2008) and NPWS internal files
Woodland structure: community diversity and extent	Hectares	Maintain diversity and extent of community types	Described in Perrin et al. (2008) and NPWS internal files
Woodland structure: natural regeneration	Seedling:sapling:pole ratio	Seedlings, saplings and pole age-classes occur in adequate proportions to ensure survival of woodland canopy	Sessile oak (<i>Quercus petraea</i>) generally regenerates poorly. In suitable sites, ash (<i>Fraxinus excelsior</i>) can regenerate in large numbers although few seedlings reach pole size
Woodland structure: dead wood	m ³ per hectare; number per hectare	At least 30m ³ /ha of fallen timber greater than 10cm diameter; 30 snags/ha; both categories should include stems greater than 40cm diameter	Dead wood is a valuable resource and an integral part of a healthy, functioning woodland ecosystem
Woodland structure: veteran trees	Number per hectare	No decline	Mature and veteran trees are important habitats for bryophytes, lichens, saproxylic organisms and some bird species. Their retention is important to ensure continuity of habitats/niches and propagule sources
Woodland structure: indicators of local distinctiveness	Occurrence	No decline	Includes ancient or long-established woodlands (Perrin and Daly, 2010), archaeological and geological features as well as red data and other rare or localised species
Vegetation composition: native tree cover	Percentage	No decline. Native tree cover not less than 95%	Species reported in Perrin et al. (2008) and NPWS internal files

Vegetation composition: typical species	Occurrence	A variety of typical native species present, depending on woodland type, including sessile oak (<i>Quercus petraea</i>) and birch (<i>Betula pubescens</i>)	Species reported in Perrin et al. (2008) and NPWS internal files
Vegetation composition: negative indicator species	Occurrence	Negative indicator species, particularly non-native invasive species, absent or under control	The following are the most common non-native invasive species in this woodland type: beech (<i>Fagus sylvatica</i>), sycamore (<i>Acer pseudoplatanus</i>) and rhododendron (<i>Rhododendron ponticum</i>). No invasive species were reported from Ballykelly Woods (NSNW site code 1580) by Perrin et al. (2008)

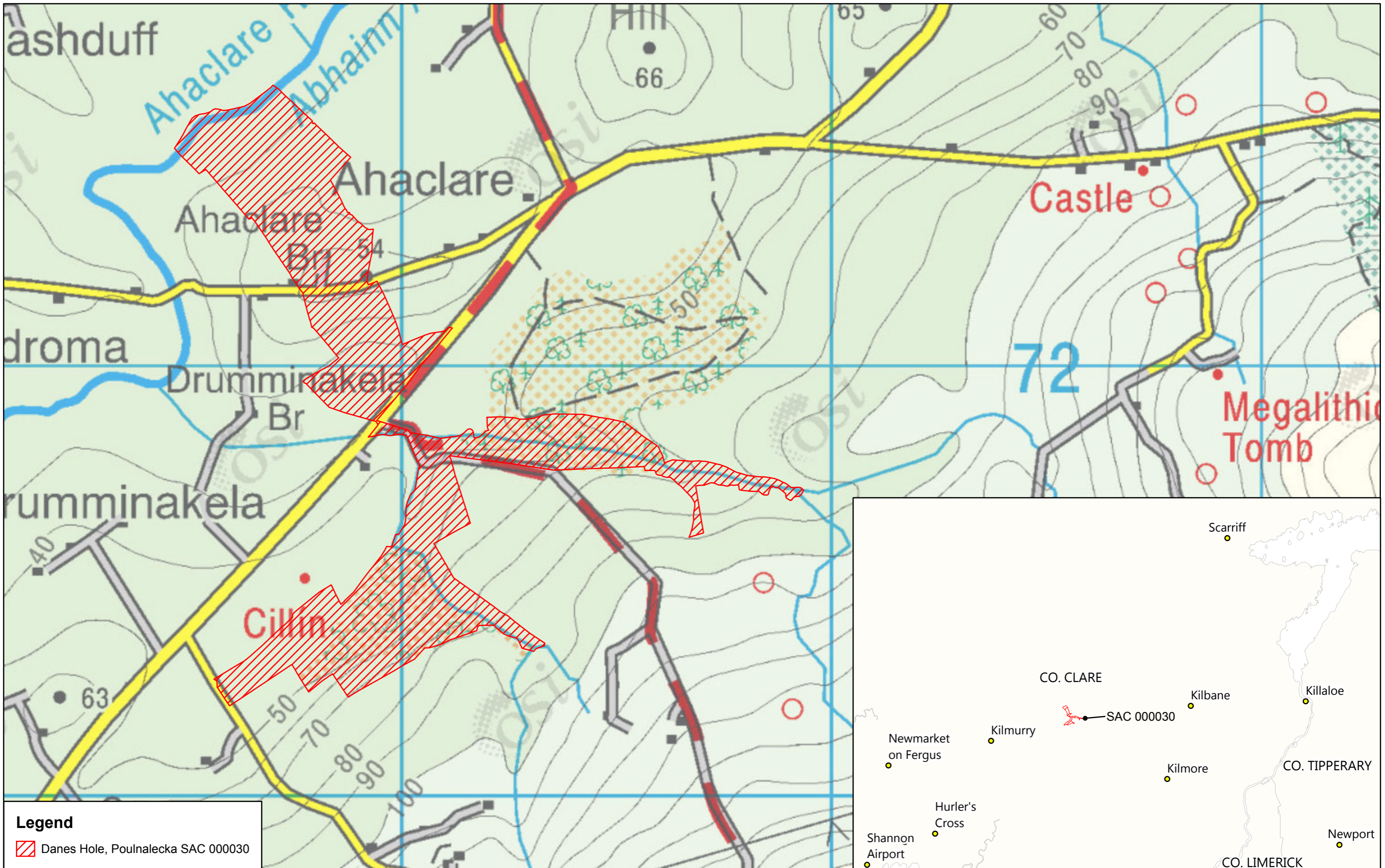
Conservation Objectives for : Danes Hole, Poulnalecka SAC [000030]

1303 Lesser Horseshoe Bat *Rhinolophus hipposideros*


To restore the favourable conservation condition of Lesser Horseshoe Bat in Danes Hole, Poulnalecka SAC, which is defined by the following list of attributes and targets:


Attribute	Measure	Target	Notes
Population per roost	Number	Minimum number of 100 bats for the summer roost (roost id. 790 in NPWS database); minimum number of 128 bats for the winter roost (roost id. 59). See map 3	A figure of 100 bats for summer roosts and 50 bats for winter roosts was set as a minimum qualifying standard (MQS) when SACs were being selected for lesser horseshoe bat (<i>Rhinolophus hipposideros</i>). NPWS conduct annual counts at each qualifying roost. Qualified means from the 2012-2016 data have been calculated whereby the year with the highest maximum count and the year with the lowest maximum count were removed and the mean of the remaining years was calculated. This mean is usually set as the target figure for each roost and this is the case for the winter roost (roost id. 59 in NPWS database) in Danes Hole, Poulnalecka SAC. However, in the case of the summer roost (roost id. 790) in the SAC, where a mean of 12 bats was recorded (2012-2016), the target is instead set at the MQS of 100 bats. See the conservation objectives supporting document for lesser horseshoe bat (NPWS, 2018) for further information on all attributes and targets
Winter roosts	Condition	No decline	Danes Hole, Poulnalecka SAC has been selected for lesser horseshoe bat because of the presence of one internationally important winter roost (roost id. 59 in NPWS database). Damage or disturbance to the roost or to the habitat immediately surrounding it will lead to a decline in its condition (Mitchell-Jones et al., 2007)
Summer roosts	Condition	No decline	Danes Hole, Poulnalecka SAC has been selected for lesser horseshoe bat because of the presence of one internationally important summer roost (roost id. 790 in NPWS database). Damage or disturbance to the roost or to the habitat immediately surrounding it will lead to a decline in its condition (Kelleher and Marnell, 2006)
Auxiliary roosts	Number and condition	No decline	Lesser horseshoe bat populations will use a variety of roosts during the year besides the main summer maternity and winter hibernation roosts. Such additional roosts within the SAC may be important as night roosts, satellite roosts, etc. Night roosts are also considered an integral part of core foraging areas and require protection (Knight and Jones, 2009). In addition, in response to weather conditions for example, bats may use different seasonal roosts from year to year; this is particularly noticeable in winter. A database of all known lesser horseshoe bat roosts is available on the National Biodiversity Data Centre website. NB further unrecorded roosts may also be present within this SAC
Extent of potential foraging habitat	Hectares	No significant decline within 2.5km of qualifying roosts	Lesser horseshoe bats normally forage in woodlands/scrub within 2.5km of their roosts (Schofield, 2008). See map 3 which shows a 2.5km zone around the above roosts and identifies potential foraging grounds
Linear features	Kilometres	No significant loss within 2.5km of qualifying roosts. See map 3	This species follows commuting routes from its roost to its foraging grounds. Lesser horseshoe bats will not cross open ground. Consequently, linear features such as hedgerows, treelines and stone walls provide vital connectivity for this species within 2.5km around each roost (Schofield, 2008)

Light pollution	Lux	No significant increase in artificial light intensity adjacent to named roosts or along commuting routes within 2.5km of those roosts. See map 3	Lesser horseshoe bats are very sensitive to light pollution and will avoid brightly lit areas. Inappropriate lighting around roosts may cause abandonment; lighting along commuting routes may cause preferred foraging areas to be abandoned, thus increasing energetic costs for bats (Schofield, 2008)
-----------------	-----	--	---



Legend

 Danes Hole, Poulnalecka SAC 000030




An Roinn Cultúir,
Oidhreacht agus Gaeltachta
Department of Culture,
Heritage and the Gaeltacht

**MAP 1:
DANES HOLE, POULNALECKA
CONSERVATION OBJECTIVES
SAC DESIGNATION**

Map to be read in conjunction with the NPWS Conservation Objectives Document.

**SITE CODE:
SAC 000030 ; version 3.01. CO. CLARE**

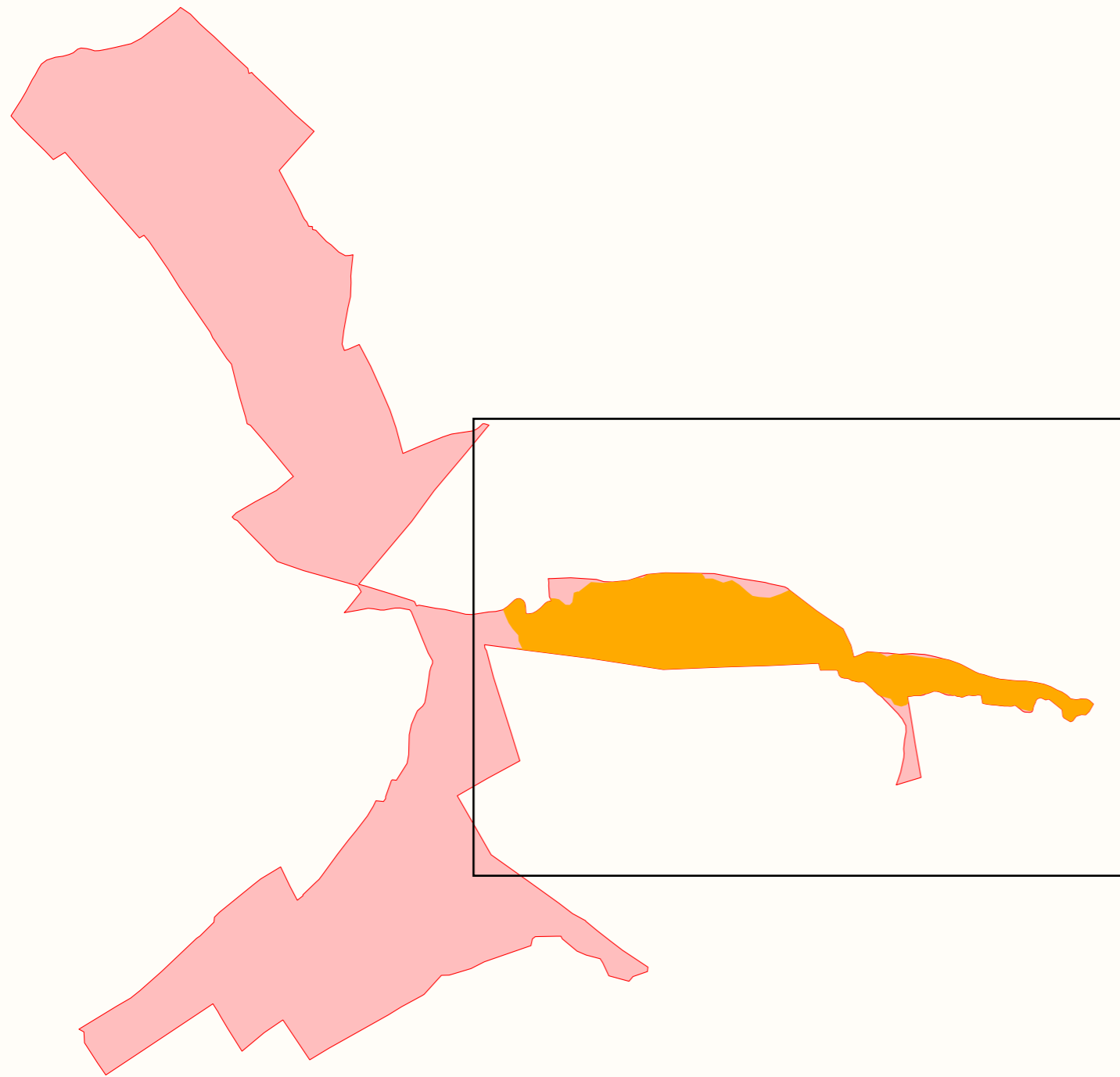


The mapped boundaries are of an indicative and general nature only. Boundaries of designated areas are subject to revision.
Ordnance Survey of Ireland Licence No EN 0059216. © Ordnance Survey of Ireland Government of Ireland

Níl sna teorainneacha ar na léarscáileanna ach nod garshuíomhach ginearálta. Féadfar athbheithnithe a déanamh ar theorainneacha na gceantar comharthaíthe. Suirbhéarachta Ordonáis na hÉireann Ceadúnas Uimh EN 0059216. © Suirbhéarachta Ordonáis na hÉireann Rialtas na hÉireann



**Map Version 1
Date: June 2018**



Ordnance Survey Ireland

Legend

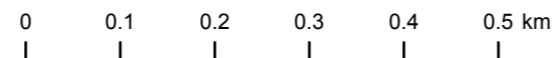
- Danes Hole, Poulnalecka SAC 000030
- OSi Discovery Series County Boundary
- 91A0 Old sessile oak woods with *Ilex* and *Blechnum* in the British Isles

**An Roinn Cultúir,
Oidhreacht agus Gaeltachta**
Department of Culture,
Heritage and the Gaeltacht

**MAP 2:
DANES HOLE, POULNALECKA
CONSERVATION OBJECTIVES
WOODLAND HABITATS**

Map to be read in conjunction with the NPWS Conservation Objectives Document.

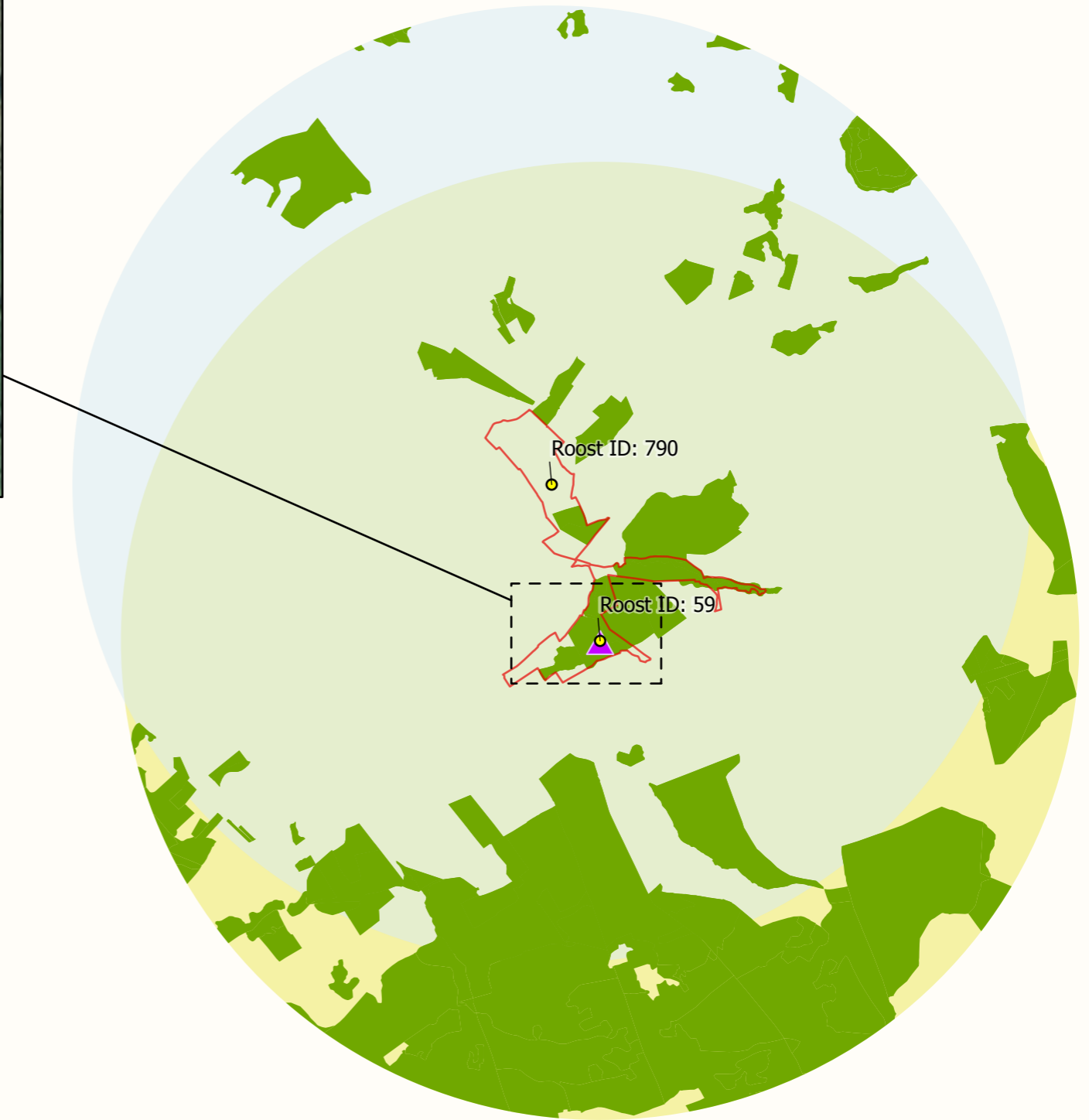
**SITE CODE:
SAC 000030 ; version 3.01. CO. CLARE**



The mapped boundaries are of an indicative and general nature only. Boundaries of designated areas are subject to revision.
Ordnance Survey of Ireland Licence No EN 0059216. © Ordnance Survey of Ireland Government of Ireland
Níl sna teorainneacha ar na léarscáileanna ach nod garshuíomhach ginearálta. Féadfar athbheithnithe a déanamh ar theorainneacha na gceantar comharthaíthe. Suirbhéarachta Ordonáis na hÉireann Ceadúnas Uimh EN 0059216. © Suirbhéarachta Ordonáis na hÉireann Rialtas na hÉireann



**Map Version 1
Date: June 2018**



Legend

- Danes Hole, Poulnalecka SAC 000030
- OSi Discovery Series County Boundary
- ▲ 8310 Caves not open to the public
- ▲ 1303 Lesser Horseshoe Bat *Rhinolophus hipposideros*
- Roost Locations
- Potential Foraging Grounds
- Roost ID 790 Foraging Range
- Roost ID 59 Foraging Range